



Gatwick Airport Northern Runway Project

Works Plans – Tracked Version

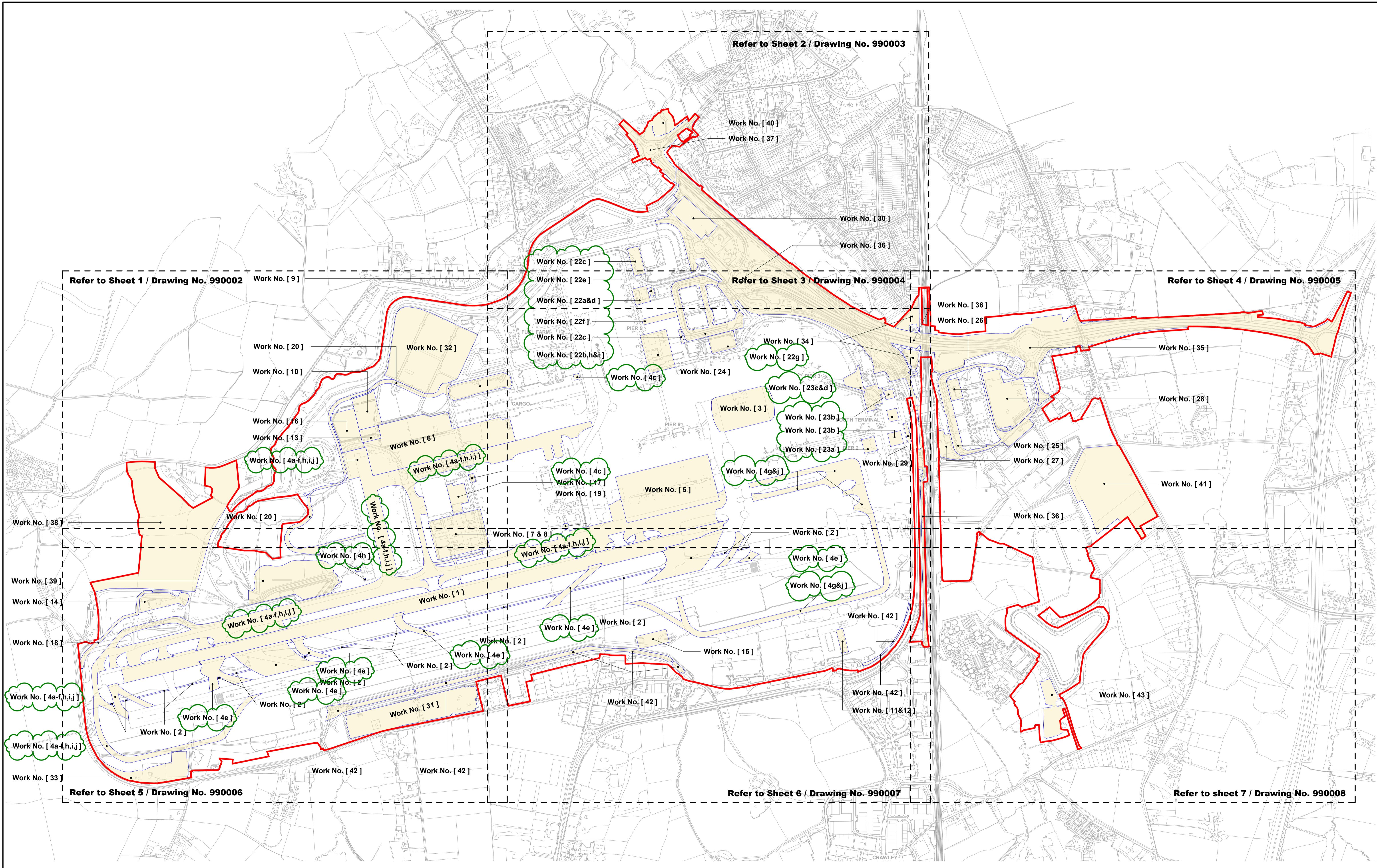
Book 4

VERSION: 4.0

DATE: APRIL 2024

Application Document Ref: 4.5

PINS Reference Number: TR020005



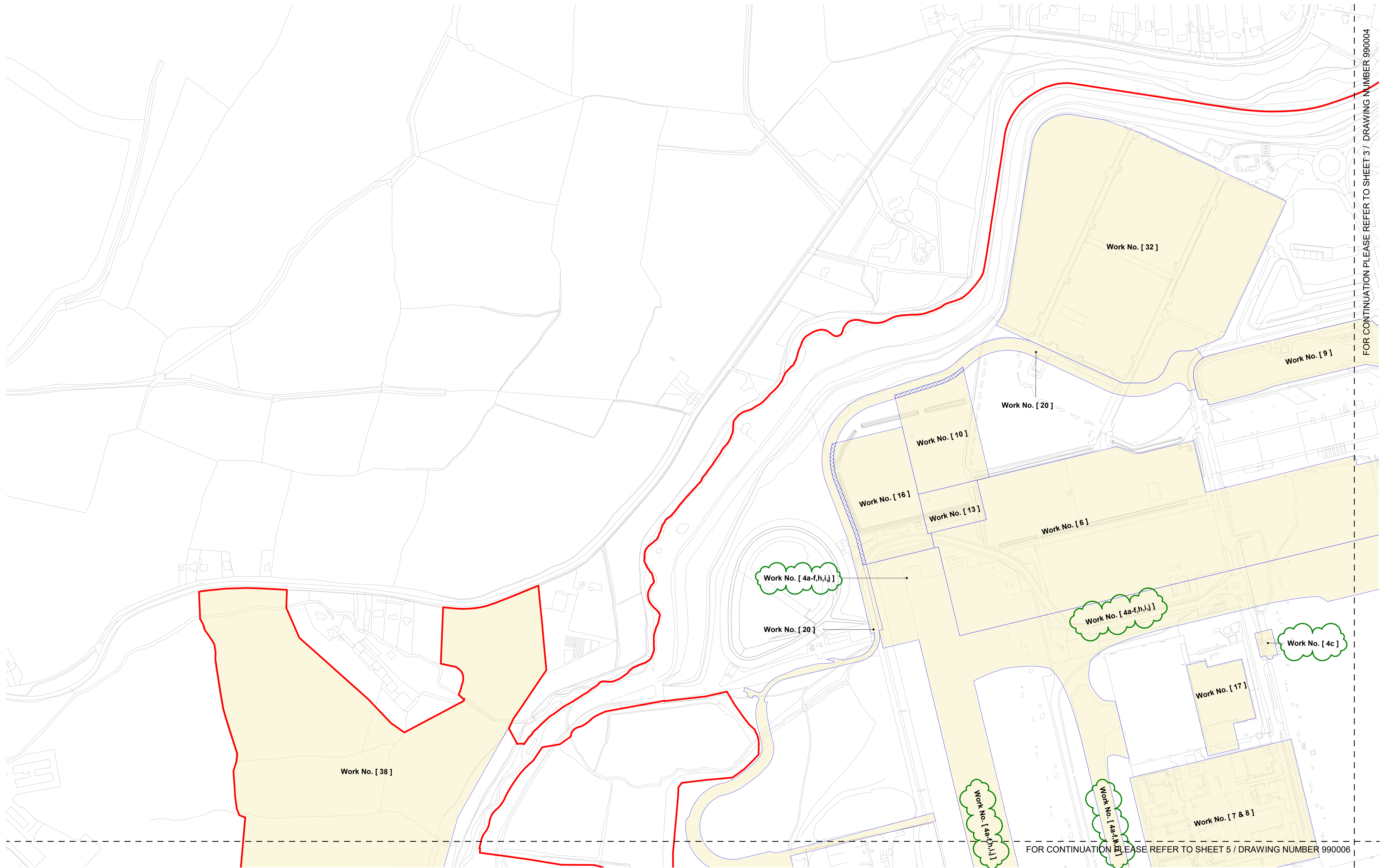
- KEY:**
- ORDER LIMITS
 - WORKS AREA LIMIT
 - WORKS AREAS OVERLAPPING

This drawing may contain some Ordnance Survey Landline and Raster data.
 OS Copyright Acknowledgement.
 Reproduced by permission of Ordnance Survey on behalf of HMSO. © Crown
 Copyright and database right. Licence No. 100020071

Rev	Date	Description
P04	16.04.24	Works labelling updated to include sub-works definition
P03	06.02.24	Proposed Changes 01
P02	14.08.23	Section 51 Advice Note
P01	01.07.23	Issue for Approval



Project name Gatwick Airport Northern Runway Project		Scale 1:7500m @ A1 1:600 3000 6000 7500M	GAL Project No. 41601
File Works Plans APFP Regulation 5(2)(j) Key Plan		Checked by ABdM	Originator's Job No. B754 NRP
		Checked Date 01.07.2023	Drawn Date 01.07.2023
		Drawn by LH	Status IFR
		Approved by LK	Reason for Issue For Approval
		Approval Date 01.07.2023	Revision 1:7500m @ A1
		Location-Level-Discipline-PFC-DocType-UniqueNumber 20000 - XX - A - XXX - GA - 990001	Rev P04



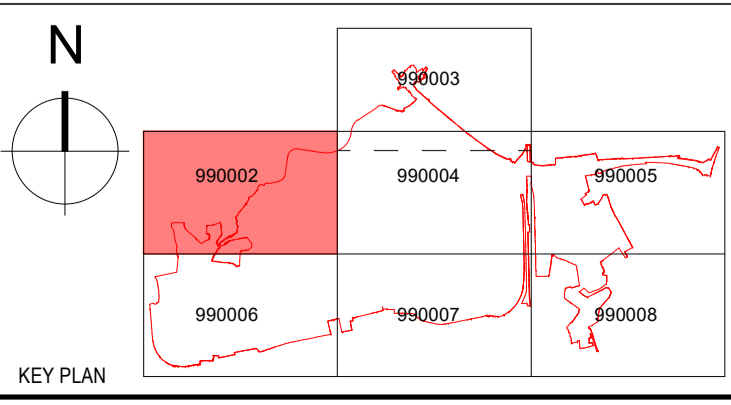
FOR CONTINUATION PLEASE REFER TO SHEET 3 / DRAWING NUMBER 990004

FOR CONTINUATION PLEASE REFER TO SHEET 5 / DRAWING NUMBER 990006

- KEY:**
- ORDER LIMITS
 - WORKS AREA LIMIT
 - WORKS AREAS OVERLAPPING

This drawing may contain some Ordnance Survey Landline and Raster data.
OS Copyright Acknowledgement.
Reproduced by permission of Ordnance Survey on behalf of HMSO. © Crown
Copyright and database right. Licence No. 100020071

Rev	Date	Description
P03	16.04.24	Works labelling updated to include sub-works definition
P02	14.08.23	Section 51 Advice Note
P01	01.07.23	Issue for Approval



Project name
Gatwick Airport Northern Runway Project

File
**Works Plans
 APFP Regulation 5(2)(j)
 Sheet 1 of 7**

Scale 1:2500m @ A1		GAL Project No. 41601	
		Originator's Job No. B754 NRP	
Checked by RL	Checked Date 01.07.2023	Drawn by VZ	Drawn Date 01.07.2023
Approved by LK	Approval Date 01.07.2023	Scale 1:2500m @ A1	Status IFR
Location-Level-Discipline-PFC-DocType-UniqueNumber 20000 - XX - A - XXX - GA - 990002			Reason for Issue For Approval
			Revision P03



FOR CONTINUATION PLEASE REFER TO SHEET 1 / DRAWING NUMBER 990002

FOR CONTINUATION PLEASE REFER TO SHEET 4 / DRAWING NUMBER 990005

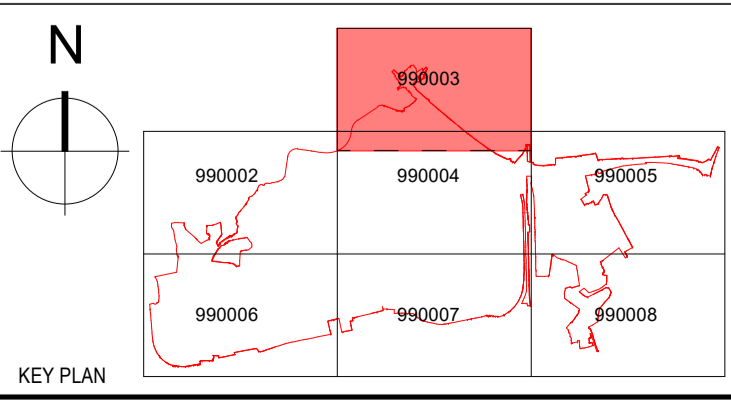
FOR CONTINUATION PLEASE REFER TO SHEET 3 / DRAWING NUMBER 990004

KEY:

- ORDER LIMITS
- WORKS AREA LIMIT
- WORKS AREAS OVERLAPPING

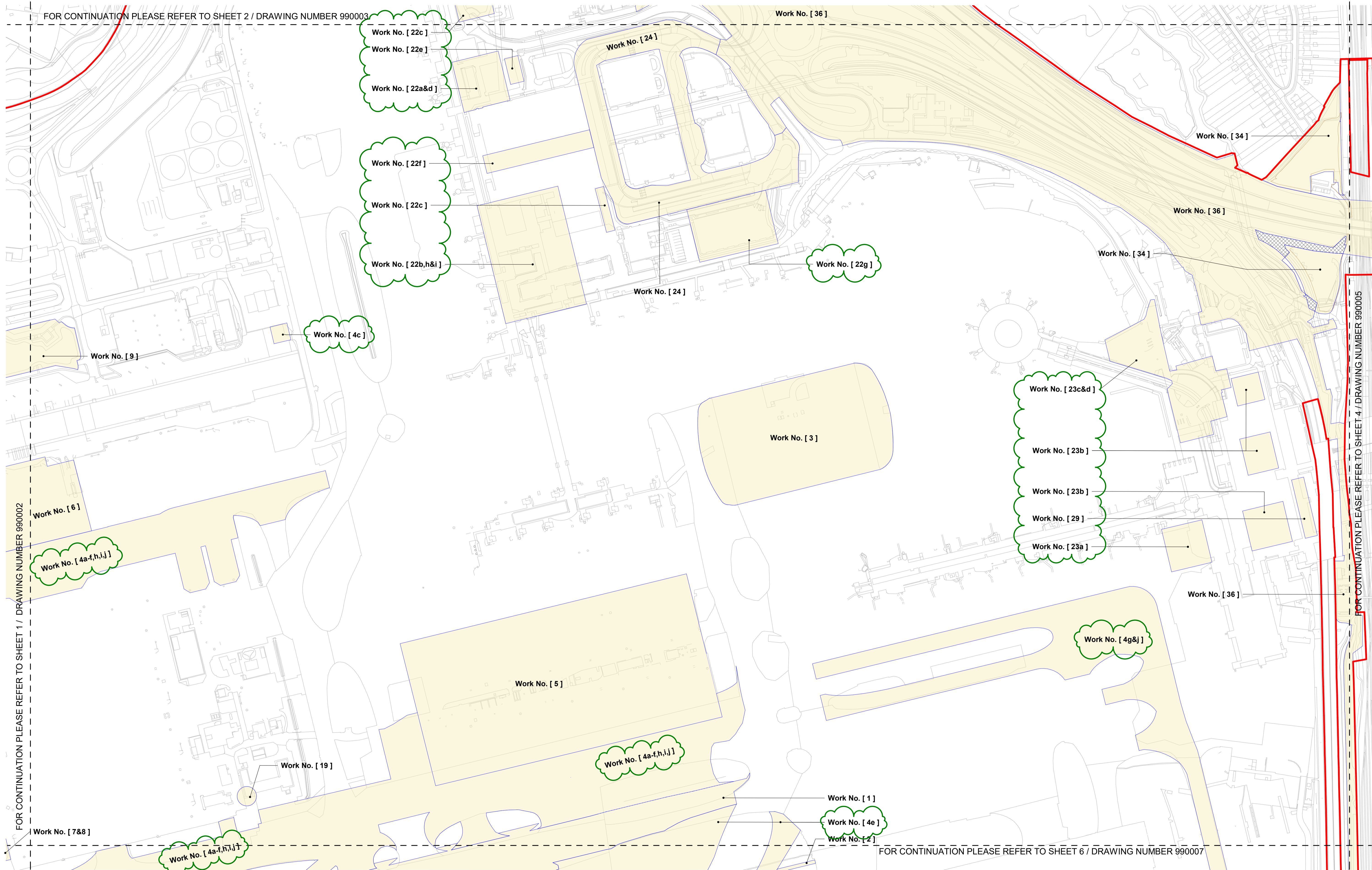
This drawing may contain some Ordnance Survey Landline and Raster data.
 OS Copyright Acknowledgement.
 Reproduced by permission of Ordnance Survey on behalf of HMSO. © Crown Copyright and database right. Licence No. 100020071

Rev	Date	Description
P03	16.04.24	Works labelling updated to include sub-works definition
P02	14.08.23	Section 51 Advice Note
P01	01.07.23	Issue for Approval



Project name Gatwick Airport Northern Runway Project		Project No. 41601
File Works Plans APFP Regulation 5(2)(j) Sheet 2 of 7		Originator's Job No. B754 NRP Drawn Date 01.07.2023 Status IFR Reason for Issue For Approval
Checked by RL	Checked Date 01.07.2023	Drawn by VZ
Approved by LK	Approval Date 01.07.2023	Scale 1:2500m @ A1
Location-Level-Discipline-PFC-DocType-UniqueNumber 20000 - XX - A - XXX - GA - 990003		Revision P03

Scale 1:2500m @ A1		Scale 600 3000 6000 7500M
Checked by RL	Checked Date 01.07.2023	Drawn by VZ
Approved by LK	Approval Date 01.07.2023	Scale 1:2500m @ A1
Location-Level-Discipline-PFC-DocType-UniqueNumber 20000 - XX - A - XXX - GA - 990003		Revision P03



FOR CONTINUATION PLEASE REFER TO SHEET 2 / DRAWING NUMBER 990003

Work No. [36]

Work No. [34]

Work No. [36]

Work No. [34]

FOR CONTINUATION PLEASE REFER TO SHEET 4 / DRAWING NUMBER 990005

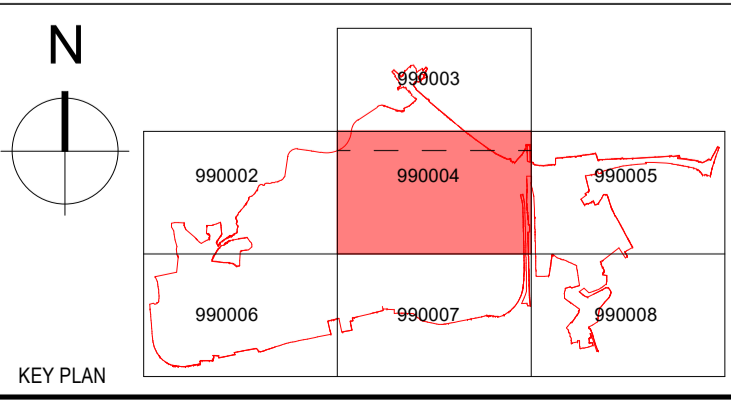
FOR CONTINUATION PLEASE REFER TO SHEET 1 / DRAWING NUMBER 990002

FOR CONTINUATION PLEASE REFER TO SHEET 6 / DRAWING NUMBER 990007

- KEY:**
- ORDER LIMITS
 - WORKS AREA LIMIT
 - WORKS AREAS OVERLAPPING

This drawing may contain some Ordnance Survey Landline and Raster data.
 OS Copyright Acknowledgement.
 Reproduced by permission of Ordnance Survey on behalf of HMSO. © Crown
 Copyright and database right. Licence No. 100020071

Rev	Date	Description
P04	16.04.24	Works labelling updated to include sub-works definition
P03	06.02.24	Proposed Changes 01
P02	14.08.23	Section 51 Advice Note
P01	01.07.23	Issue for Approval

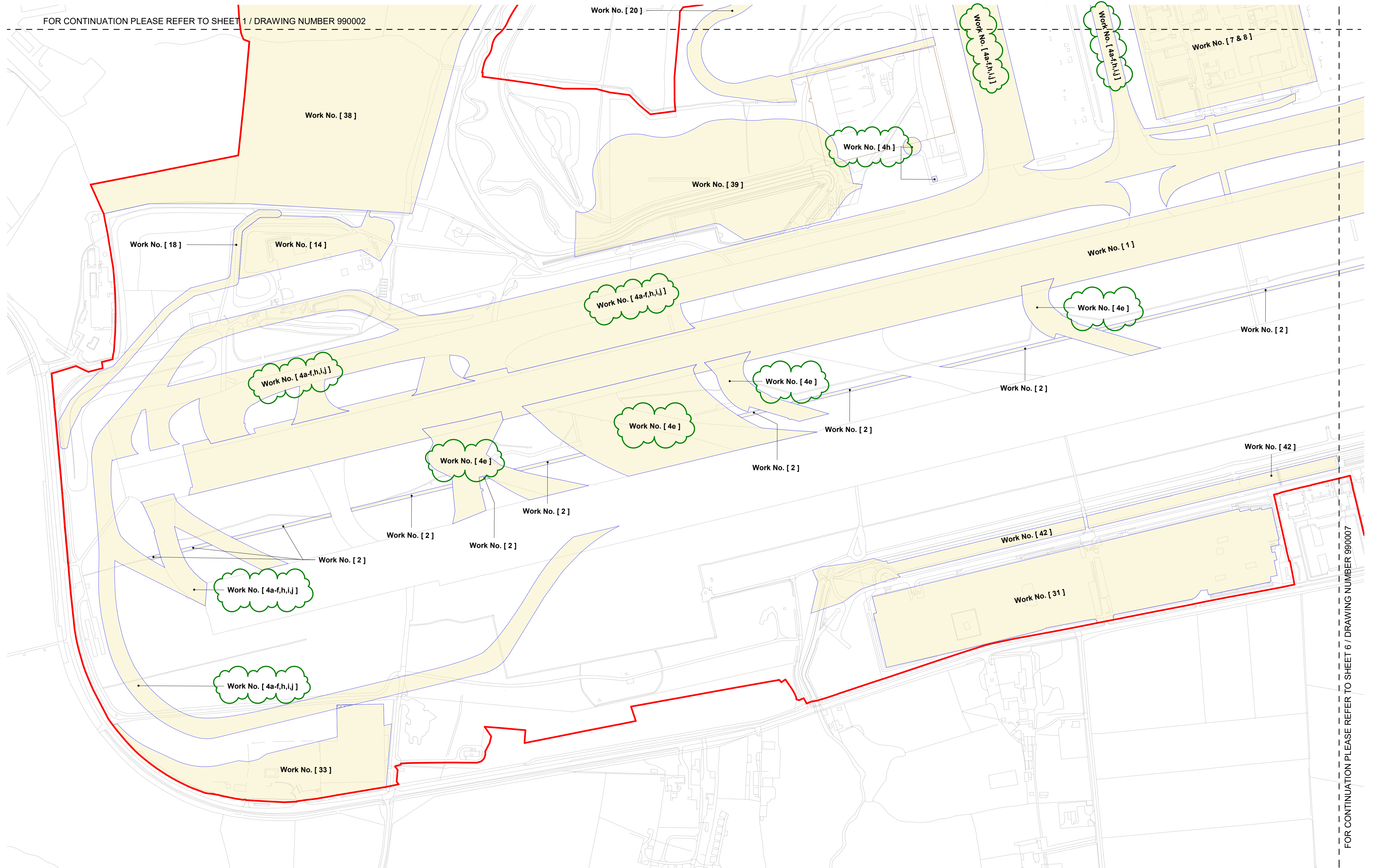


Project name
 Gatwick Airport Northern Runway Project

File
 Works Plans
 APFP Regulation 5(2)(j)
 Sheet 3 of 7

Scale 1:2500m @ A1		GAL Project No. 41601	
Checked by ABdM		Originator's Job No. B754 NRP	
Checked Date 01.07.2023		Drawn Date 01.07.2023	
Approved by LK		Status IFR	
Approval Date 01.07.2023		Reason for Issue For Approval	
Location-Level-Discipline-PFC-DocType-UniqueNumber 20000 - XX - A - XXX - GA - 990004		Revision P04	

FOR CONTINUATION PLEASE REFER TO SHEET 1 / DRAWING NUMBER 990002

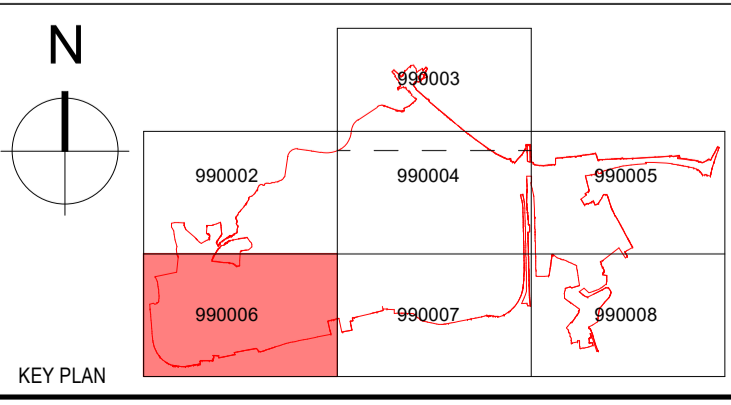


FOR CONTINUATION PLEASE REFER TO SHEET 6 / DRAWING NUMBER 990007

- KEY:**
- ORDER LIMITS
 - WORKS AREA LIMIT
 - WORKS AREAS OVERLAPPING

This drawing may contain some Ordnance Survey Landline and Raster data.
 OS Copyright Acknowledgement.
 Reproduced by permission of Ordnance Survey on behalf of HMSO. © Crown
 Copyright and database right. Licence No. 100020071

Rev	Date	Description
P03	16.04.24	Works labelling updated to include sub-works definition
P02	14.08.23	Section 51 Advice Note
P01	01.07.23	Issue for Approval



Project name
 Gatwick Airport Northern Runway Project

File
 Works Plans
 APFP Regulation 5(2)(j)
 Sheet 5 of 7

Scale 1:2500m @ A1		GAL Project No. 41601	
Checked by RL		Checked Date 01.07.2023	Originator's Job No. B754 NRP
Approved by LK		Approval Date 01.07.2023	Drawn Date 01.07.2023
Location-Level-Discipline-PFC-DocType-UniqueNumber 20000 - XX - A - XXX - GA - 990006		Scale 1:2500m @ A1	Status IFR
Reason for Issue For Approval		Revision P03	

